



# A Place Where the Yellow River Embraces Desert

—— *Wuhai* 



Wuhai is the first city that the Yellow River flows through in Inner Mongolia Autonomous Region.



**The completion of Baotou-Lanzhou Railway and Baotou Iron & Steel Works in 1958 was followed by large scale construction in Wuhai. In 1976, Wuhai City was formally established.**



# Regional center and important node city

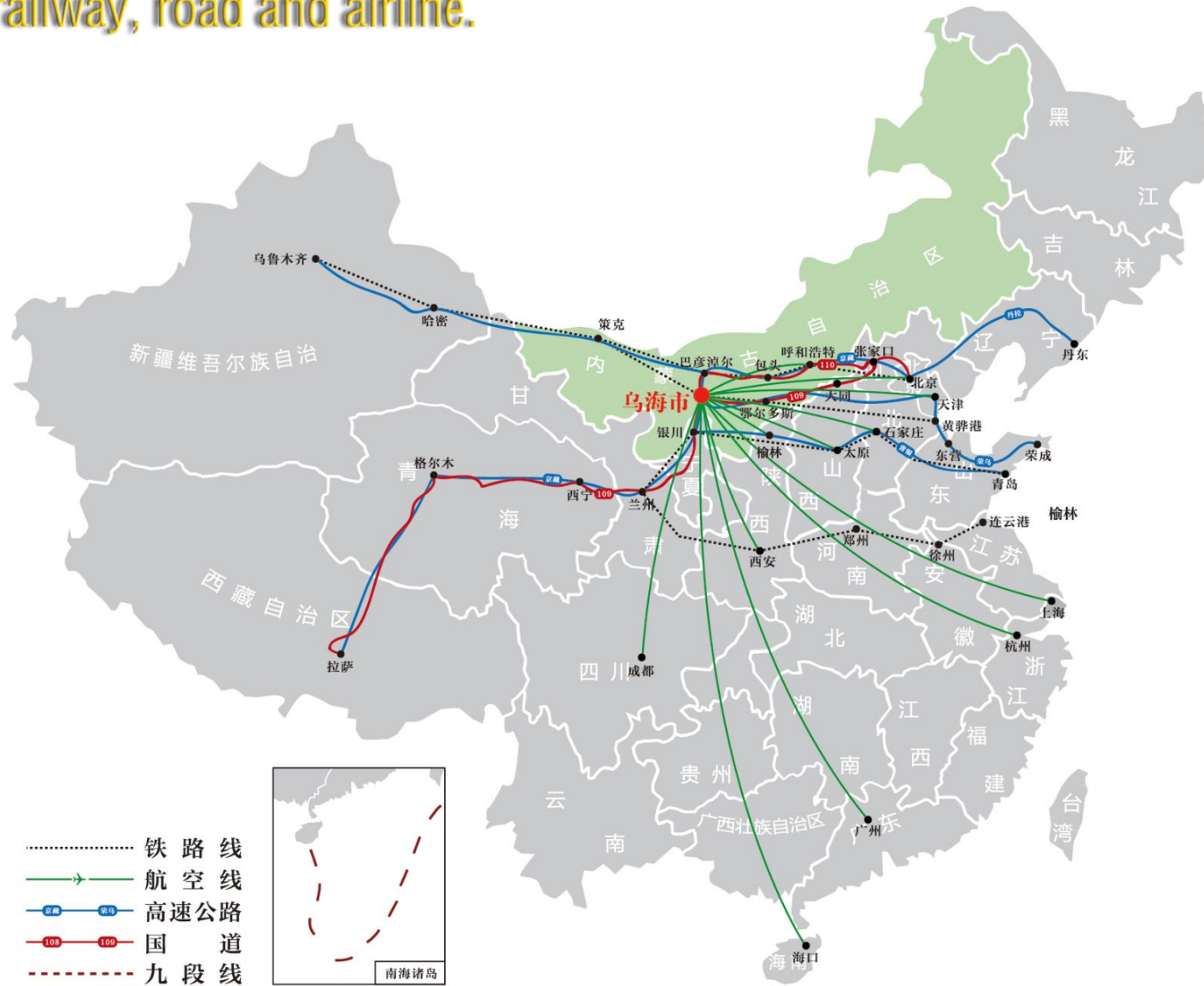




- There are three boroughs--- Haibowan, Wuda and Hainan under its jurisdiction.
- It covers an area of 1754 km<sup>2</sup>.
- It has 560,000 permanent resident population and serves over 1 million people in the region.
- The urbanization rate ranks 4th in China.

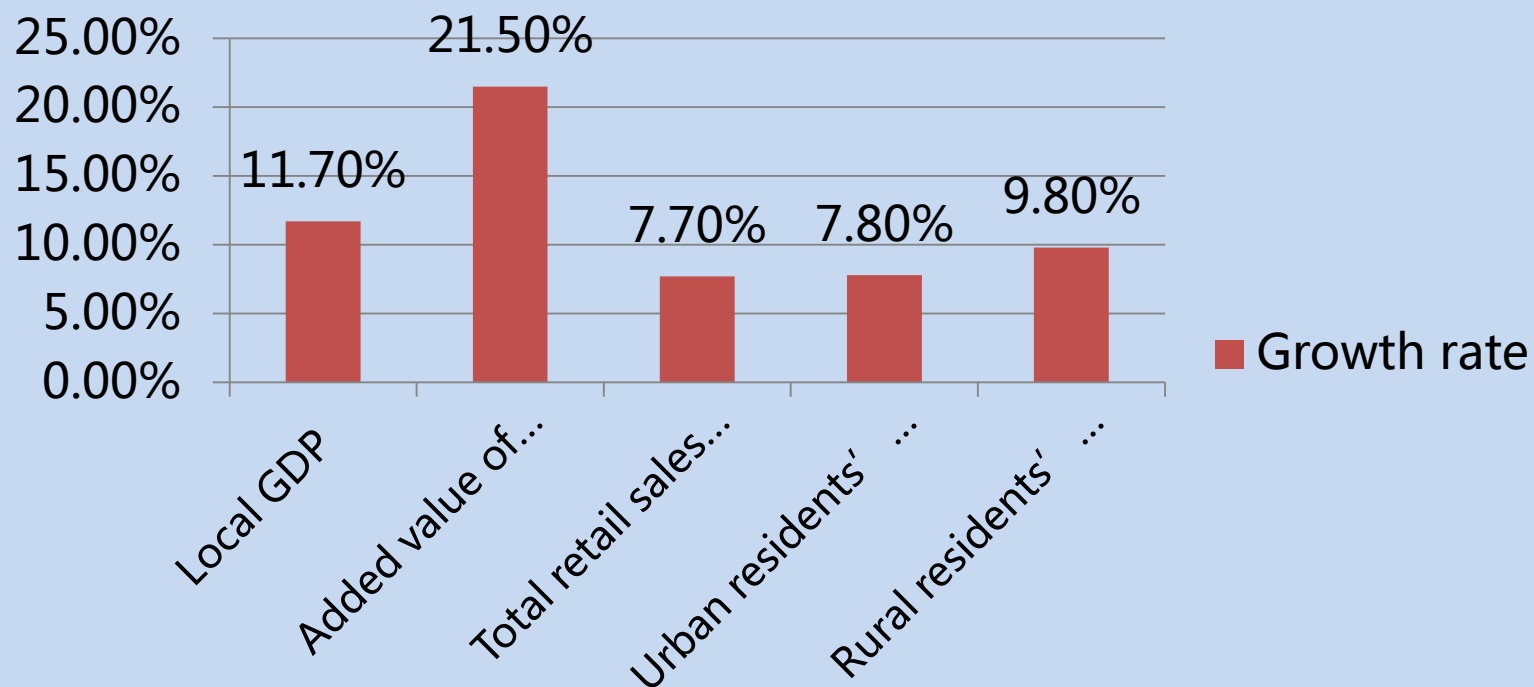


An integrated public transportation network consisted of railway, road and airline.



Wuhai is one of the fastest growing city  
in the middle west China.

### The major indicators of economic growth in the first half of 2018





- One of China's top 50 prefecture-level moderately prosperous cities in 2017
- First batch of circular economy demonstration cities in China
- One of China's top 50 new smart cities with comprehensive influence
- Innovative city of IT application and industrialization integration
- National scientific and technological advanced city



An aerial photograph showing a wide, winding river (the Yellow River) flowing through a vast, green landscape. The river is a muddy yellow color, contrasting with the vibrant green of the surrounding fields and forests. In the background, a city is visible, nestled between the river and a range of mountains. The sky is a clear, pale blue.

## Wuhai—a new waterfront city with beautiful environment

**The charm of the city is greatly increased by the 105 km Yellow River running through the city . It has 118 km<sup>2</sup> Wuhai Lake as part of Yellow River Conservancy Project, Longyouwan National Wet Land Park and Gander Mountain Ecological Park, known as the “Pearl on the Yellow River”.**



## Wuhai—a new waterfront city with beautiful environment



**The charm of the city is greatly increased by the 105 km Yellow River running through the city . It has 118 km<sup>2</sup> Wuhai Lake as part of Yellow River Conservancy Project, Longyouwan National Wet Land Park and Gander Mountain Ecological Park, known as the “Pearl on the Yellow River”.**



# Wuhai—a new waterfront city with beautiful environment



The city is known as the “Oasis on the Desert”, with 42.2% green coverage rate. It is the national model city for forestation and national garden city. In 2017, Wuhai was selected as one of China's top ten leisure cities and national pilot wetland parks.



# Wuhai—a new waterfront city with beautiful environment



The city is known as the “Oasis on the Desert”, with 42.2% green coverage rate. It is the national model city for forestation and national garden city. In 2017, Wuhai was selected as one of China's top ten leisure cities and national pilot wetland parks.



**Wuhai has profound and diversified culture.**



**It has the country's largest Calligraphy Art Gallery in floor space and wins three Guinness World Records in calligraphy. The city was named "City of Calligraphy" and "City of Hard-tipped Pen Calligraphy".**







葡萄之乡 醇美乌海





With suitable climate, Wuhai abounds with grapes.



**Wuhai Grape has become China' s trade mark bearing the Protected Geographical Indication. Many grape varieties have won international awards. The city is also designated as permanent venue for “World Desert Wine Fair” and is known as “Land of Grape” .**



Wuhai offers many tourist packages with distinctive flavor.






Manbala Buddhist Temple



Beacon Tower of Ming Dynasty



Site of Great Wall of Ming Dynasty



Rock Painting of Sun God







**Tetraena Mongolica Maxim — known  
as the living fossils**



# *Sea of boundless desert*









# Abundant resources

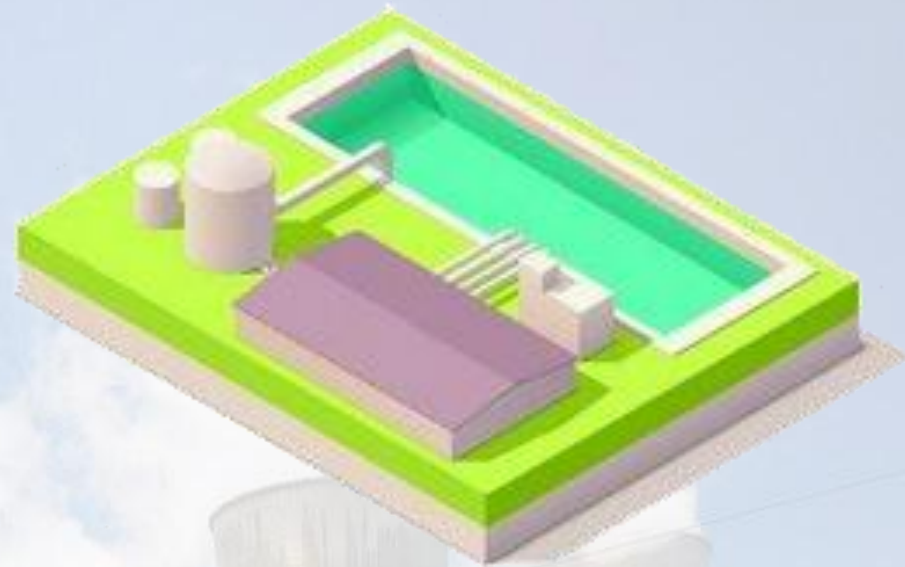
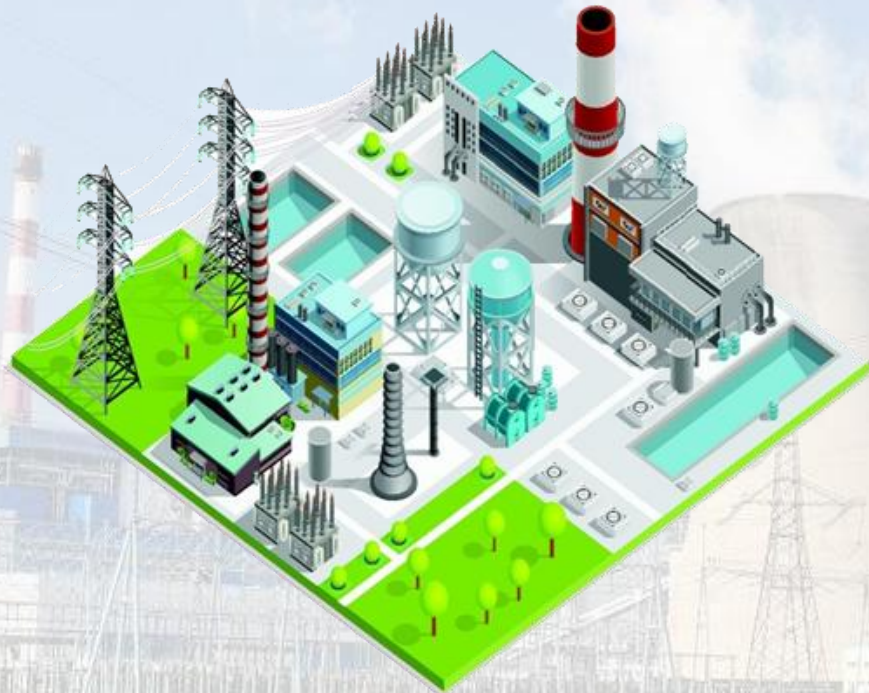
## Chart of mining resources deposits in Wuhai and surrounding areas

Classification	Deposits
Coal	60 billion tones
High-quality limestone	25 billion tones
Salt Lake	600 million tones
Trona	60 million tones
Mirabilite	6.9 billion tones
Anthracite	1 billion tones



**Power installed capacity in Wuhai is 30 million kilowatts**

**Lowest electricity price of 0.26 yuan/kwh for strategic emerging industries**



**The cost of land resources and water resources have a comparative advantage compared with the central and eastern regions and the infrastructure of the park is well-equipped.**




# Solid ground for chemical industry

## Capacity of major chemical products in Wuhai and surrounding areas

Classification	Production Capability
Coke	32 million tones
Calcium carbide	8 million tones
PVC	3 million tones
Methyl alcohol	6 million tones
Deep processing of coal tar	2 million tones
More than 200,000 skilled work forces engaged in five kind of industries involving more than 50 kind of products.	



# Coal chemical, chlor-alkali chemical and petrochemical inter-coupling demonstration project



Demonstration project of hydrogen plasma coal to acetylene by the 12th Institute of China Aerospace Science and Technology Corporation



# Playing a leading role in concerned industries



**The high-tech output value in Wuhai reached 31.5 billion yuan.**



国家高新技术企业

**There are 20 national high-tech enterprises and 14 city-level high-tech enterprises in Wuhai.**



**Wuhai has 23 provincial R&D centers, 25 new scientific research institutions and 1 academician workstation.**

**Promotion of school-enterprise cooperative vocational education mode, which provides tailor-made professionals for enterprises.**









2018/9/19



创新驱动 科技赢企



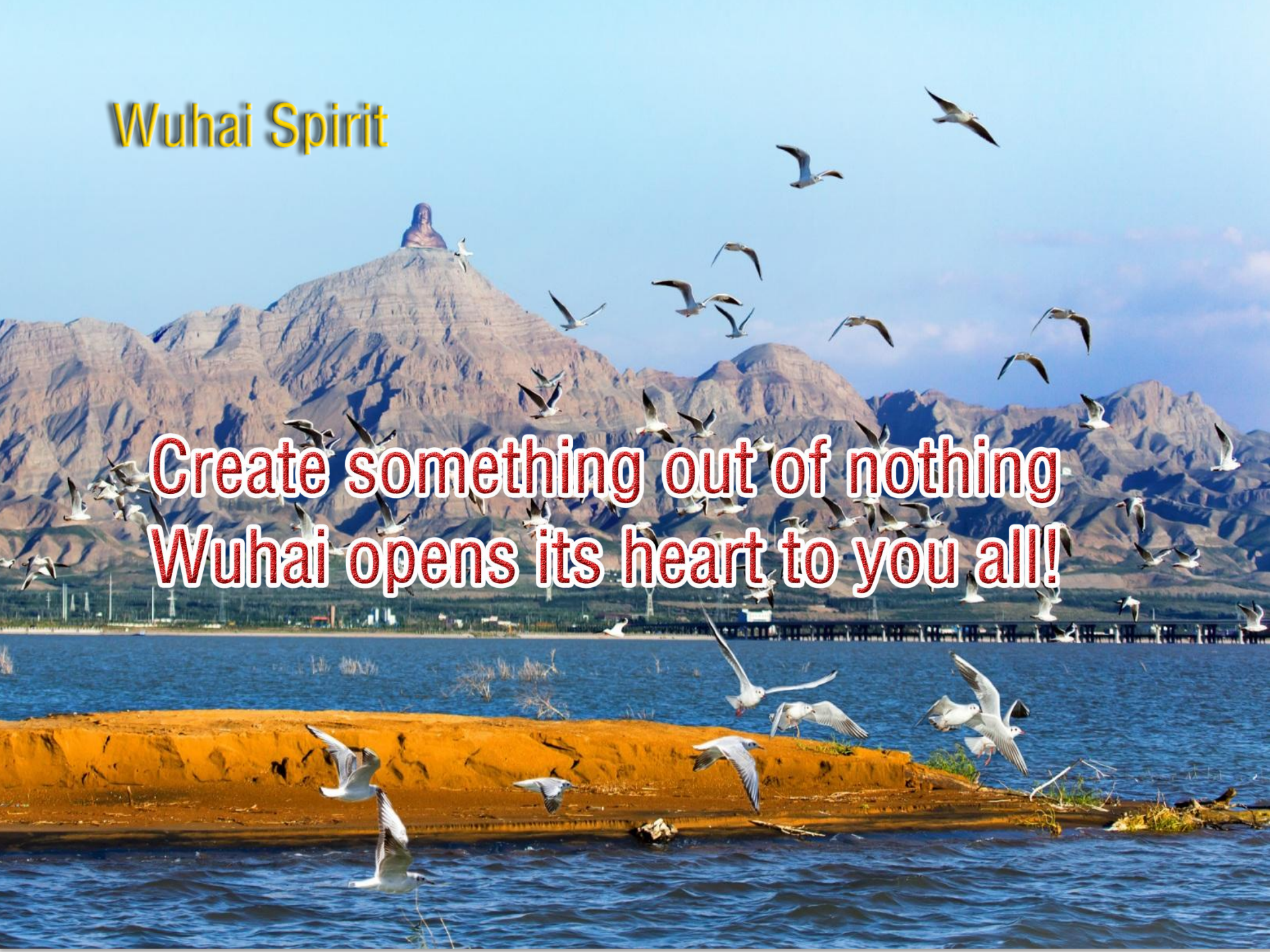






Wuhai Spirit

Create something out of nothing  
Wuhai opens its heart to you all!







**Welcome to Wuhai for tourism and investment.**

**Wish the meeting a full success. And wish you good health and prosperity.**

**The Wuhai Municipal People's Government**

**September 2018**